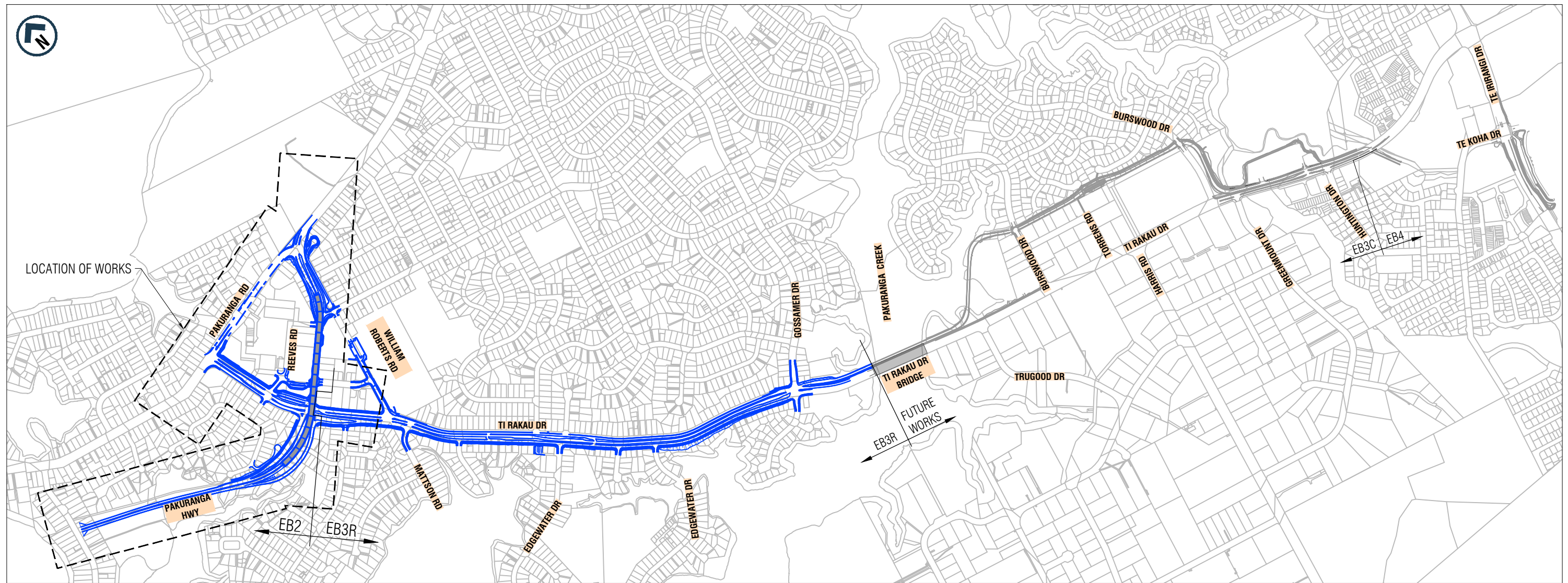


EASTERN BUSWAY

EASTERN BUSWAY 2 - PAKURANGA TOWN CENTRE FOR LODGEMENT



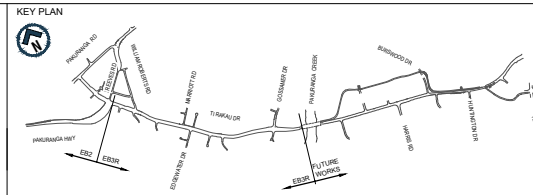
LOCALITY PLAN

FOR LODGEMENT

ORIGINAL SIZE A1
 File: EB-2-R-2-PL-DG-100001.DWG
 Plot By: TAMAYOC (8/25/2022 2:31:15 pm)

This drawing shall only be used for the purpose of this project. The signing of this title block confirms the design and drafting of this project have been prepared and checked in accordance with the Alliance quality assurance system to ISO 9001. Printed copies of this document are UNCONTROLLED. Do not scale from this drawing.

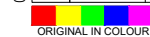
Designed	-	Checked	-
Drawn	S. Sokolov	Checked	M. Dalvi
Approved	S. Jones		
Date	25/08/2022	Approver Signature	



AUCKLAND MANUKAU EASTERN TRANSPORT INITIATIVE
EASTERN BUSWAY ALLIANCE
(PAKURANGA TO BOTANY)

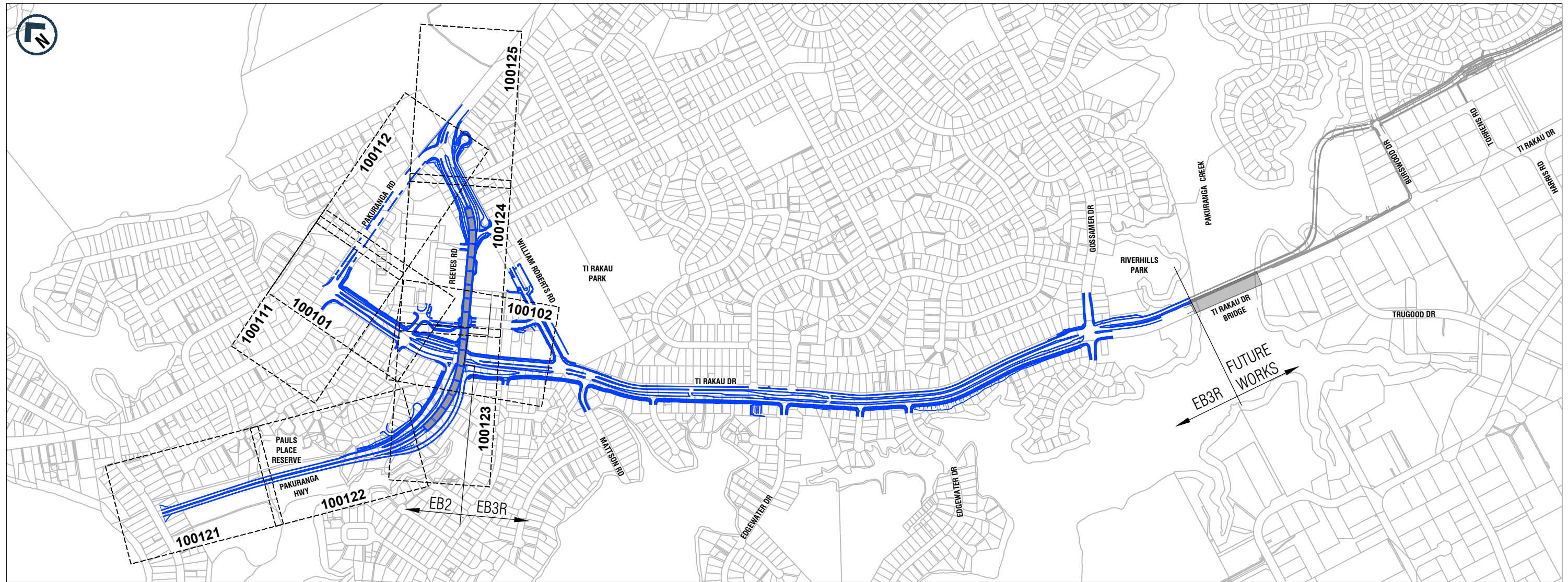
Drawing Status FOR LODGEMENT	
Horizontal Datum NZGD 2000 MOUNT EDEN CIRCUIT	
Vertical Datum 2016 NEW ZEALAND	
A1 SCALE N.T.S	A3 SCALE N.T.S

Design Package CONSENTING	
Drawing Title COVER SHEET AND LOCALITY PLAN	
Drawing Number EB-2-R-2-PL-DG-100001	Revision B



EASTERN BUSWAY

EASTERN BUSWAY 2 - PAKURANGA TOWN CENTRE FOR LODGEMENT



LOCALITY PLAN

FOR LODGEMENT

Plot By: TAMAYOC (8/25/2022 2:31:24 pm)
Filename: EB-2-R-2-PL-DG-10002.DWG

ORIGINAL SIZE
A1

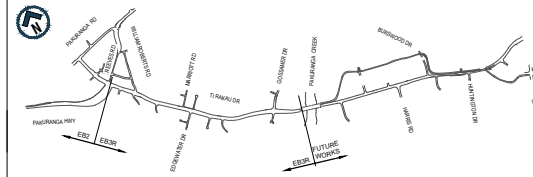
ORIGINAL IN COLOUR

This drawing shall only be used for the purpose of this project. The signing of this title block confirms the design and drafting of this project have been prepared and checked in accordance with the Alliance quality assurance system to ISO 9001. Printed copies of this document are UNCONTROLLED. Do not scale from this drawing

Designed	-	Checked	-
Drawn	S. Sokolov	Checked	M. Dalvi
Approved	S. Jones		
Date	25/08/2022	Approver Signature	

Scale Bar

KEY PLAN



AUCKLAND MANUKAU EASTERN TRANSPORT INITIATIVE
EASTERN BUSWAY ALLIANCE
(PAKURANGA TO BOTANY)



Drawing Status FOR LODGEMENT	
Horizontal Datum NZGD 2000 MOUNT EDEN CIRCUIT	
Vertical Datum 2016 NEW ZEALAND	
A1 SCALE	N.T.S.
A3 SCALE	N.T.S.

Design Package CONSENTING	
Drawing Title KEY PLAN	
Drawing Number EB-2-R-2-PL-DG-100002	Revision B

FOR LODGEMENT DRAWING INDEX

DRAWING NO.	DRAWING TITLE
EB-2-R-2-PL-DG-100001	COVER SHEET AND LOCALITY PLAN
EB-2-R-2-PL-DG-100002	KEY PLAN
EB-2-R-2-PL-DG-100003	DRAWING INDEX
EB-2-R-2-PL-DG-100004	GENERAL LEGEND
CONSENT PLANS	
EB-2-R-2-PL-DG-100101	TI RAKAU DRIVE - CONSENT PLAN - SHEET 1 OF 9
EB-2-R-2-PL-DG-100102	TI RAKAU DRIVE - CONSENT PLAN - SHEET 2 OF 9
EB-2-R-2-PL-DG-100111	PAKURANGA ROAD - CONSENT PLAN - SHEET 3 OF 9
EB-2-R-2-PL-DG-100112	PAKURANGA ROAD - CONSENT PLAN - SHEET 4 OF 9
EB-2-R-2-PL-DG-100121	PAKURANGA HIGHWAY / REEVES ROAD - CONSENT PLAN - SHEET 5 OF 9
EB-2-R-2-PL-DG-100122	PAKURANGA HIGHWAY / REEVES ROAD - CONSENT PLAN - SHEET 6 OF 9
EB-2-R-2-PL-DG-100123	PAKURANGA HIGHWAY / REEVES ROAD - CONSENT PLAN - SHEET 7 OF 9
EB-2-R-2-PL-DG-100124	PAKURANGA HIGHWAY / REEVES ROAD - CONSENT PLAN - SHEET 8 OF 9
EB-2-R-2-PL-DG-100125	PAKURANGA HIGHWAY / REEVES ROAD - CONSENT PLAN - SHEET 9 OF 9

Filename: EB-2-R-2-PL-DG-100003.DWG Plot By: TAMAYOC (8/25/2022 2:31:30 pm)

















ORIGINAL SIZE A1








FOR LODGEMENT

This drawing shall only be used for the purpose of this project. The signing of this title block confirms the design and drafting of this project have been prepared and checked in accordance with the Alliance quality assurance system to ISO 9001. Printed copies of this document are UNCONTROLLED. Do not scale from this drawing.				Scale Bar		KEY PLAN 		AUCKLAND MANUKAU EASTERN TRANSPORT INITIATIVE EASTERN BUSWAY ALLIANCE (PAKURANGA TO BOTANY) 		Drawing Status FOR LODGEMENT		Design Package CONSENTING	
										Horizontal Datum NZGD 2000 MOUNT EDEN CIRCUIT		Drawing Title DRAWING INDEX	
Vertical Datum 2016 NEW ZEALAND		Drawing Number EB-2-R-2-PL-DG-100003		Revision B		A1 SCALE N.T.S		A3 SCALE N.T.S					
REV A	DATE 31/05/2022	DRAWN S. Sokolov	REVISION DESCRIPTION PROPOSED CONSTRUCTION BOUNDARY ADDED FOR LODGEMENT	Designed -	Checked -	Drawn S. Sokolov	Checked M. Dalvi	Approved S. Jones	Date 25/08/2022	Approver Signature			


ROAD GEOMETRY

-  PARCEL BOUNDARY
-  CONTROL LINE
-  RAISED CROSSING AND SPEED TABLE
-  RAISED MEDIAN
-  BERM
-  CYCLEWAY / FOOTPATH
-  CONCRETE SURFACING
-  FLYOVER
-  RAINGARDEN
-  RETAINING WALL
-  NOISE WALL
-  BATTER
-  PRAM CROSSING: REFER TO TDM DRAWING No. FP0006
-  VEHICLE CROSSING AMENDMENTS
-  CMA BOUNDARY
-  PROPOSED CONSTRUCTION BOUNDARY

SIGNS & LINE MARKINGS

-  SINGLE POST MOUNTED SIGN (FRANGIBLE SUPPORTS)
-  MULTI POST MOUNTED SIGN (FRANGIBLE SUPPORTS)
-  MONO POLE MOUNTED SIGN (FRANGIBLE SUPPORTS)
-  EXISTING SIGNAGE TO BE REMOVED
-  SPEED PAVEMENT MARKING

SIGNIFICANT ECOLOGICAL AREAS OVERLAY

-  MARINE 1 (rcp)
-  MARINE 2 (rcp)

Filename: EB-2-R-2-PL-DG-10004.DWG Plot By: TAMAYOC (8/25/2022 2:31:36 pm)

ORIGINAL SIZE A1

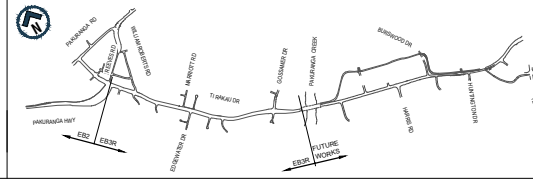
ORIGINAL IN COLOUR

This drawing shall only be used for the purpose of this project. The signing of this title block confirms the design and drafting of this project have been prepared and checked in accordance with the Alliance quality assurance system to ISO 9001. Printed copies of this document are UNCONTROLLED. Do not scale from this drawing

Designed	-	Checked	-
Drawn	S. Sokolov	Checked	M. Dalvi
Approved	S. Jones	Approver Signature	
Date	25/08/2022		

Scale Bar

KEY PLAN



**AUCKLAND MANUKAU EASTERN TRANSPORT INITIATIVE
EASTERN BUSWAY ALLIANCE
(PAKURANGA TO BOTANY)**



Drawing Status FOR LODGEMENT	
Horizontal Datum NZGD 2000 MOUNT EDEN CIRCUIT	
Vertical Datum 2016 NEW ZEALAND	
A1 SCALE	N.T.S
A3 SCALE	N.T.S

Design Package CONSENTING	
Drawing Title GENERAL LEGEND	
Drawing Number EB-2-R-2-PL-DG-100004	Revision B

FOR LODGEMENT



REFER TO DRAWING NO. EB-2-R-0-PL-DG-100112



Plot By: TAMAYOC (8/25/2022 2:31:48 pm)

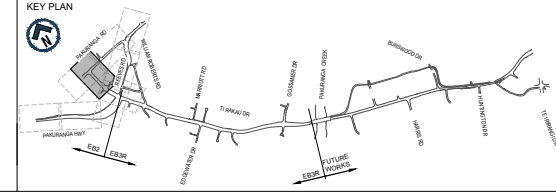
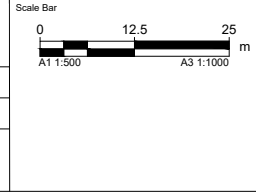
Filename: EB-2-R-2-PL-DG-100101-100125.DWG

NOTES

- DO NOT SCALE OFF THESE DRAWINGS.
- ALL DIMENSIONS AND DISTANCES ARE IN METRES UNLESS STATED OTHERWISE.

This drawing shall only be used for the purpose of this project. The signing of this title block confirms the design and drafting of this project have been prepared and checked in accordance with the Alliance quality assurance system to ISO 9001. Printed copies of this document are UNCONTROLLED. Do not scale from this drawing

Designed	-	Checked	-
Drawn	S. Sokolov	Checked	M. Dalvi
Approved	S. Jones		
Date	25/08/2022	Approver Signature	



AUCKLAND MANUKAU EASTERN TRANSPORT INITIATIVE
EASTERN BUSWAY ALLIANCE
(PAKURANGA TO BOTANY)

Drawing Status	FOR LODGEMENT
Horizontal Datum	NZGD 2000 MOUNT EDEN CIRCUIT
Vertical Datum	2016 NEW ZEALAND
A1 SCALE	1:500
A3 SCALE	1:1000

Design Package	FOR LODGEMENT	Design Title	CONSENTING
			TI RAKAU DRIVE
			CONSENT PLAN
			SHEET 1 OF 9
Drawing Number	EB-2-R-2-PL-DG-100101	Revision	B

FOR LODGEMENT

ORIGINAL SIZE
A1



ORIGINAL IN COLOUR